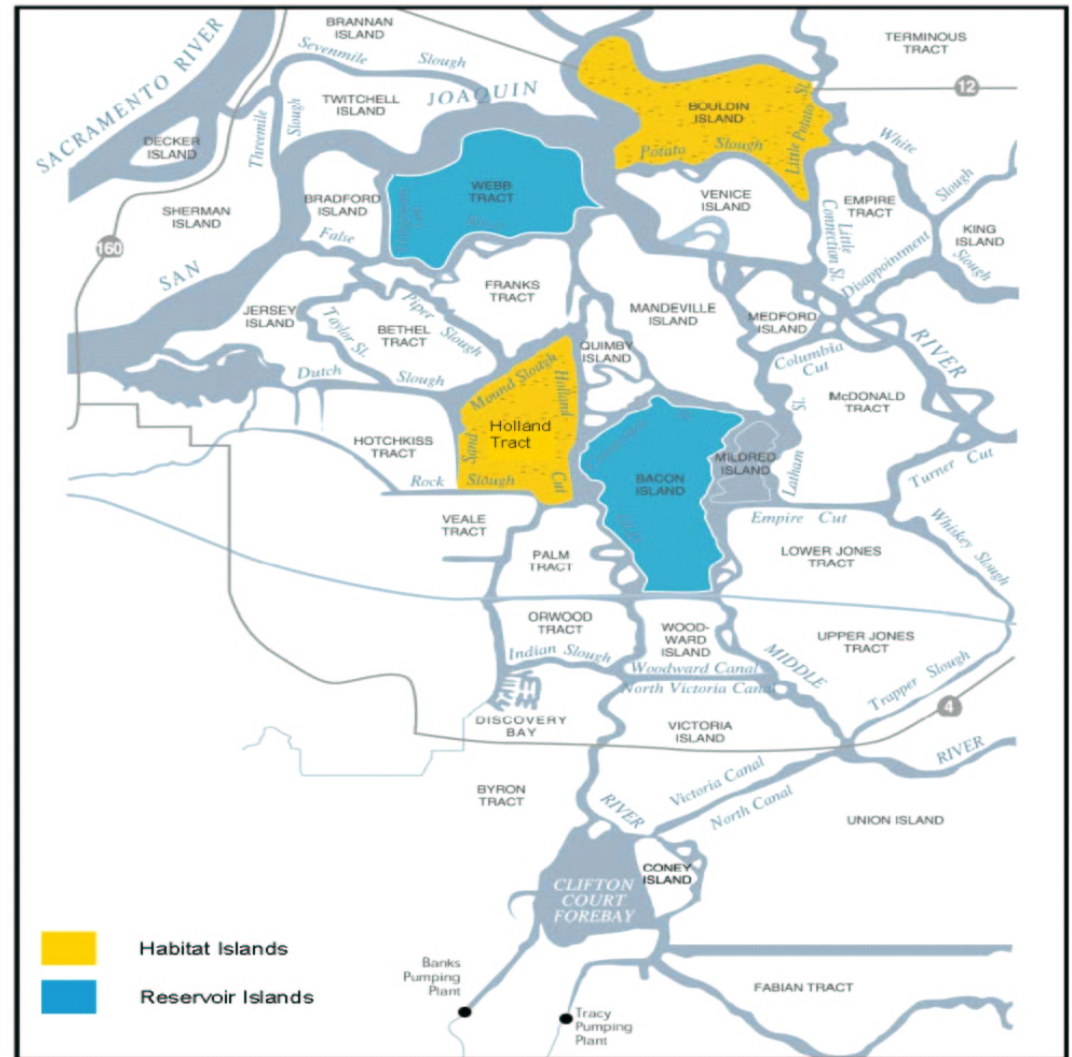


What is the REAL purpose of the 2-Gates project?

Aerial map shows Bacon Island in 2009. Map graphic is taken from state 2006 presentation regarding planning of in-delta storage areas or IDS in reports.

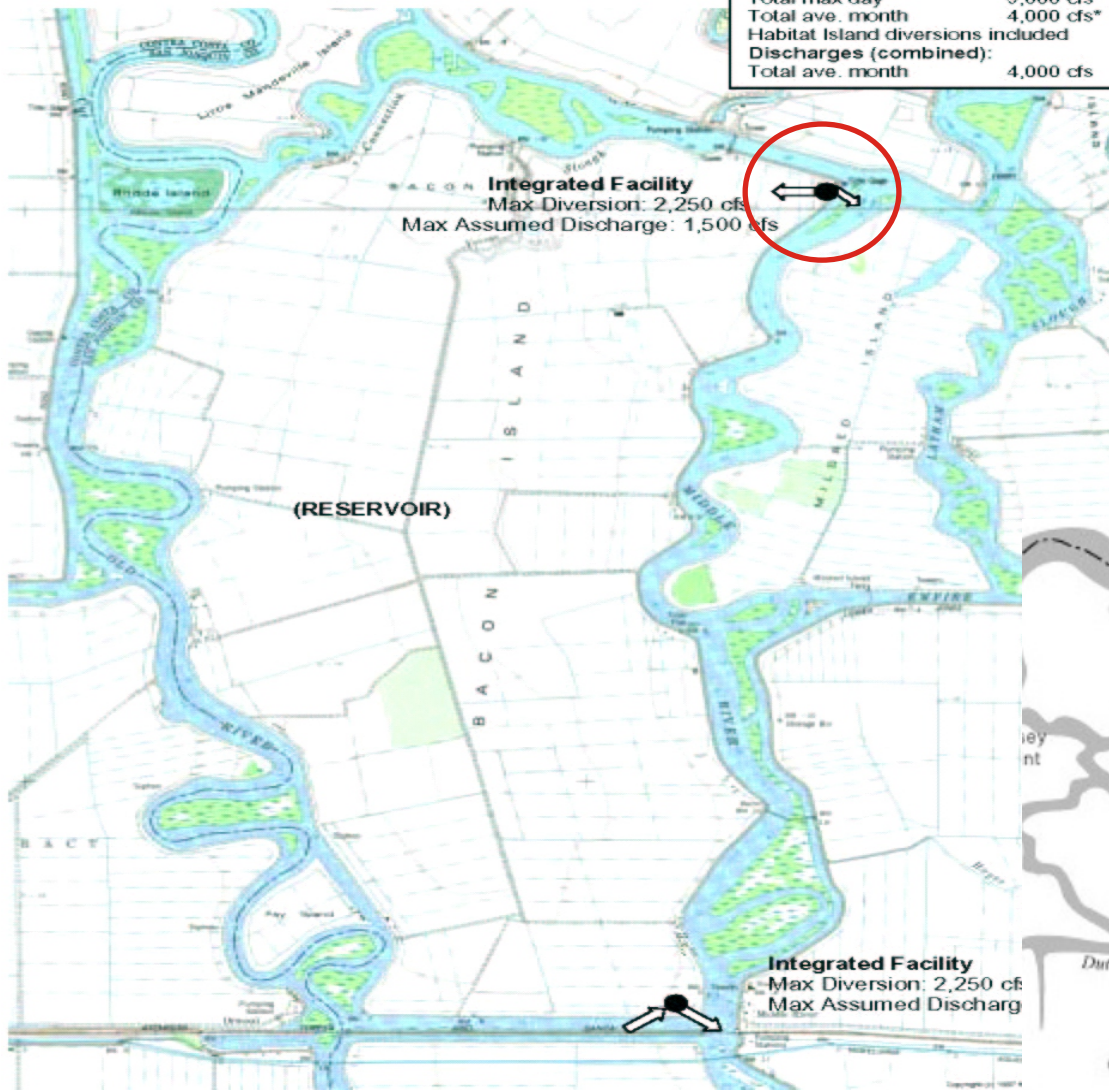
Note that Bacon Island in the 2006 report is planned to be an in-delta storage area, and Holland and Bouldin will be dedicated to Habitat restoration, at least according to the 2006 presentations.

Are the barriers proposed for the Two Gates project really intended to divert water to the new in-delta storage area?



2006 DWR map from report discussing in-delta storage plans. Note the area that is Bacon Island is labeled “reservoir”.


Total Project Diversions and Discharges	
Diversions (all islands combined):	
Total max day	9,000 cfs*
Total ave. month	4,000 cfs*
Habitat Island diversions included	
Discharges (combined):	
Total ave. month	4,000 cfs



2009 2-Gates project map with at least 1 gate in the exact location planned for development of the new in-delta storage island



Graphic of what a gate would look like



Map of delta for "2 Gates" project summary August 2009

Presented to:
 CALFED Science Program Independent Review Panel
 August 6, 2009

The Delta is Going to Change

We can sit and watch, or,

try to guide change
 so that we wind-up with an
 ecosystem that supports
 desirable species.

Proactive learning will
 require
 ecosystem-scale field
 experiments,

such as those proposed
 here.

