





Solano County Zoning/ Delta Protection Zones

Delta Protection Zones



-  primary
-  legal

ZONING DISTRICTS




EXCLUSIVE AGRICULTURAL

-  Agriculture 'A-20' (20 acre minimum)
-  Agriculture 'A-40' (40 acre minimum)
-  Agriculture 'A-80' (80 acre minimum)
-  Agriculture 'A-160' (160 acre minimum)





LIMITED AGRICULTURAL

-  Limited Agriculture 'AL-80' (80 acre minimum)
-  Limited Agriculture 'AL-160' (160 acre minimum)





RURAL RESIDENTIAL

-  Rural Residential 'RR2.5' (2.5 acre minimum)
-  Rural Residential 'RR5' (5 acre minimum)
-  Rural Residential 'RR10' (10 acre minimum)





SUBURBAN RESIDENTIAL

-  Residential Estate 'RE1-4' (10,000 s.f. minimum)
-  Residential Estate 'RE1-3' (15,000 s.f. minimum)
-  Residential Estate 'RE1-2' (10,000 s.f. minimum)
-  Residential Estate 'RE1' (1 acre minimum)




URBAN RESIDENTIAL

-  One-Family Residence 'RS-5' (5,000 s.f. minimum)
-  One-Family Residence 'RS-6' (6,000 s.f. minimum)
-  Duplex Residence 'RD' (5,000 s.f. minimum)
-  Multiple Residence 'RM' (5,000 s.f. minimum)




COMMERCIAL

-  Neighborhood Commercial 'CN'
-  Commercial Service 'CS'
-  Business & Professional Office 'CO'
-  Highway Commercial 'CH'



MANUFACTURING & INDUSTRIAL

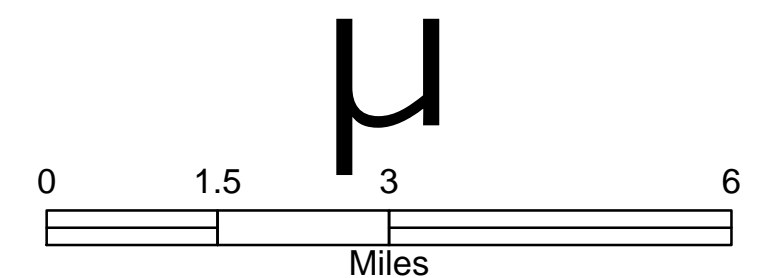
-  General Manufacturing 'MG1-2' (1/2 acre minimum)
-  General Manufacturing 'MG3' (3 acre minimum)
-  Water Dependent Industrial 'I-WD'

OPEN SPACE

-  Park 'P'
-  Watershed & Conservation 'W' (160 acre minimum)
-  Marsh Preservation 'MP' (250 acre minimum)

POLICY PLAN OVERLAYS

-  Dove Creek 'PP-01-03' (See County Code)
-  Karaouni 'PP-02-04' (See County Code)



Solano County
Department of Resource Management
Planning Services Division
675 Texas Street, Suite 550

This map was made using Solano County GIS files with varying degree of scale, accuracy, precision, currentness, and alignment and therefore cannot be used for situations requiring survey grade measurement or legal boundary determination. Solano County disclaims liability for any loss that may result from the use of this map. User acknowledges data limitations and accepts responsibility for map based judgements.

